

Route to Tyers Street

There is a current road closure of part of Tyers Street due to Thames Water mains replacement works. This (as well as a new safe Healthy Neighbourhood Scheme) means that accessing Tyers Street is not possible from Kennington Lane.

This is normally shown on Waze/Google maps, but it does sometimes feel like a maze (I avoid driving in completely if I can these days!).

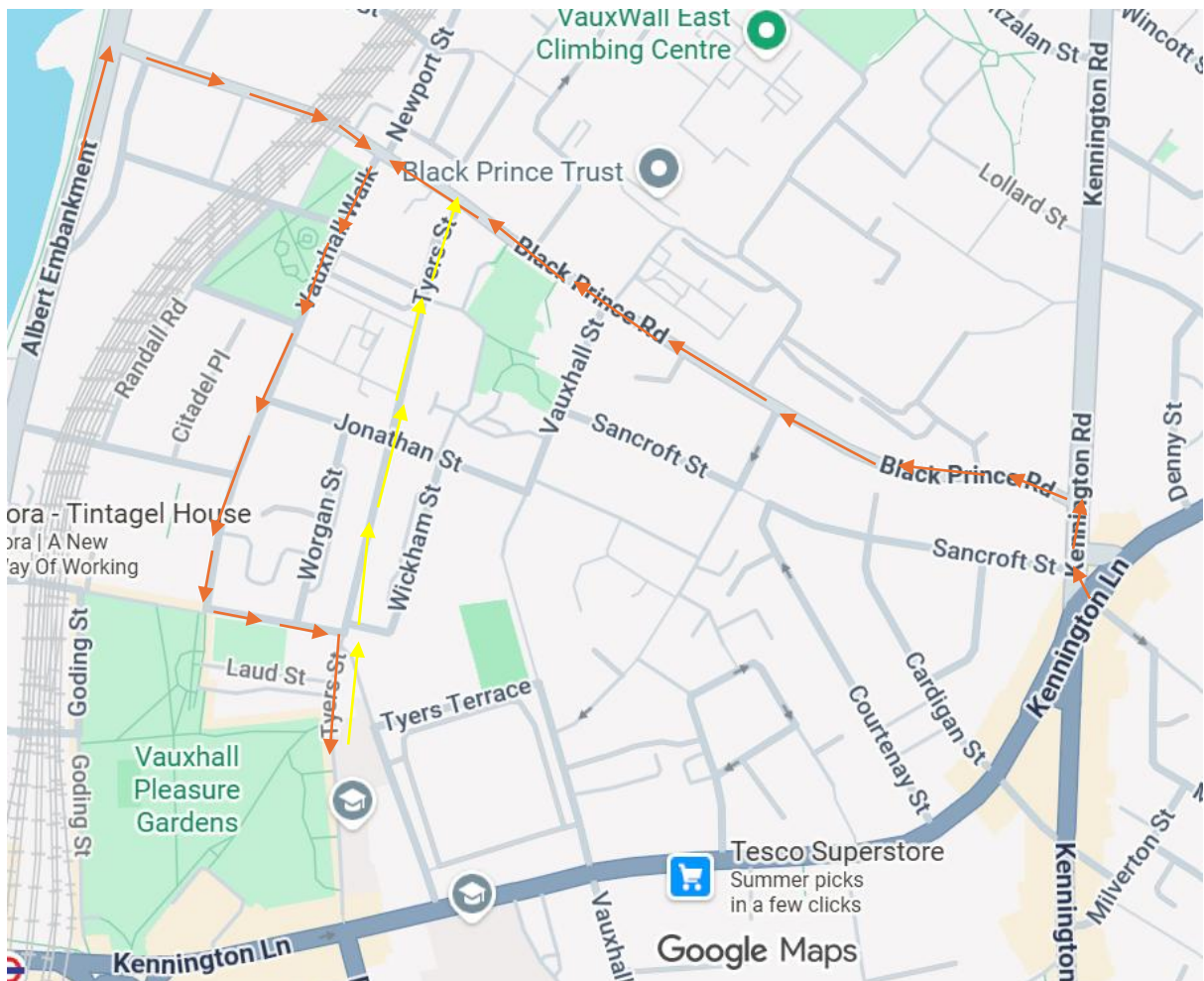
To get to Tyers Street it is best to access via Black Prince Road – this can be access from either Albert Embankment to the north, or Kennington Road to the South.



- 1) Drive along Black Prince Road and turn into Vauxhall Walk where the former Queens Head Pub is.
- 2) Drive along Vauxhall Walk until you get to the Black Dog pub on your right, then turn left down Glasshouse Walk. Turn right at the end of Glasshouse Walk onto Tyers Street. The entrance we are using for the park is on the right just after Laud Street.

The postcode for the entrance to the gardens at Darley House is SE11 5HS (although this covers quite a large area).

And the What Three Words is 'photo.rush.noble' / <https://w3w.co/photo.rush.noble>

Driving out is much simpler, they can simply turn left out of the entrance of the park and drive along Tyers Street to exit onto Black Prince Road.



	Entry routes
	Exit routes